



**Start:** 333 N Park Rd  
La Grange Park, IL 60526-1802,  
US

**End:** 915 Washington Blvd  
Oak Park, IL US

**Notes:**




**Directions**

**Distance**

**Total Est. Time:** 18 minutes      **Total Est. Distance:** 12.13 miles

 **1:** Start out going SOUTH on N PARK RD toward W OGDEN AVE / US-34.      <0.1 miles

 **2:** Turn RIGHT onto W OGDEN AVE / US-34.      1.5 miles

 **3:** Merge onto I-294 N toward WISCONSIN (Portions toll).      3.3 miles

 **4:** Merge onto EISENHOWER EXPY E / I-290 E toward CHICAGO / EISENHOWER EXPY.      6.1 miles

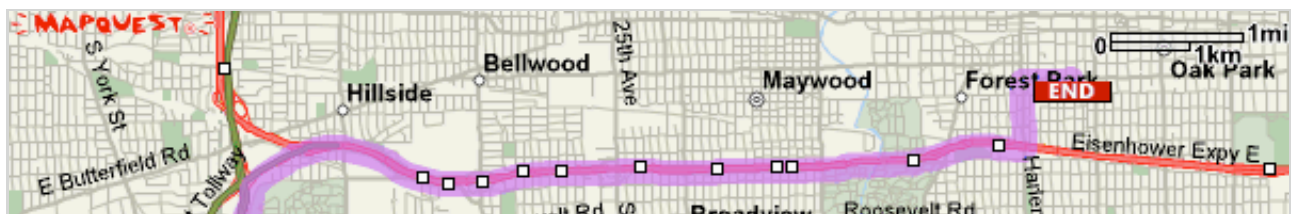
 **5:** Take the IL-43 / HARLEM AVE exit- EXIT 21B- on the LEFT.      0.1 miles

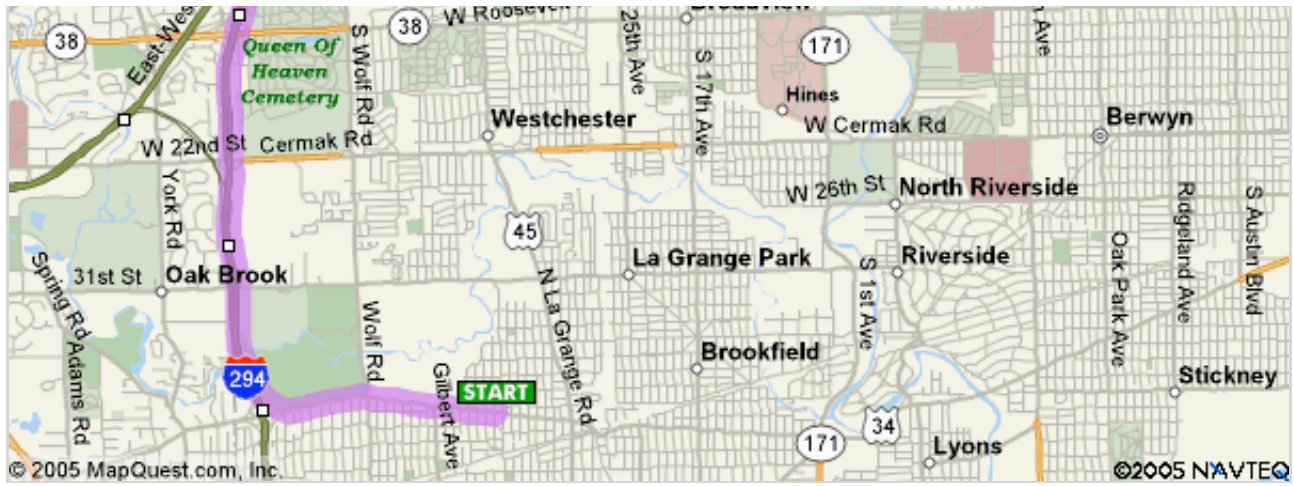
 **6:** Turn LEFT onto HARLEM AVE / S HARLEM AVE / IL-43.      0.5 miles

 **7:** Turn RIGHT onto WASHINGTON BLVD.      0.3 miles

 **8:** End at **915 Washington Blvd**  
Oak Park, IL US

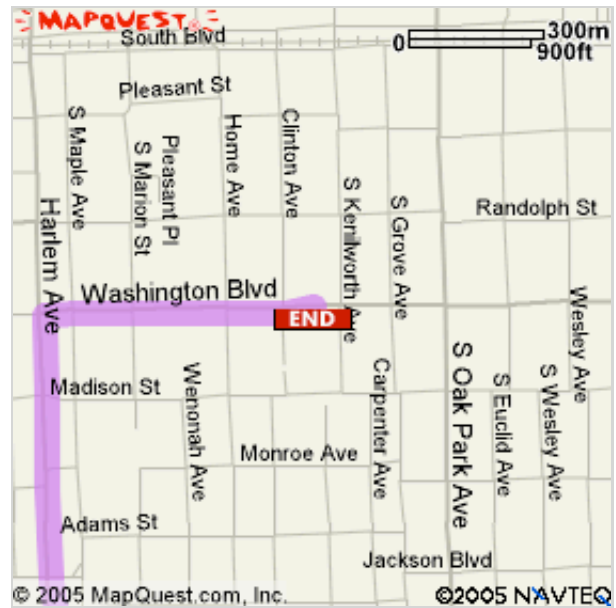
**Total Est. Time:** 18 minutes      **Total Est. Distance:** 12.13 miles





**Start:**  
**333 N Park Rd**  
 La Grange Park, IL 60526-1802, US

**End:**  
**915 Washington Blvd**  
 Oak Park, IL US



These directions are informational only. No representation is made or warranty given as to their content, road conditions or route usability or expeditiousness. User assumes all risk of use. MapQuest and its suppliers assume no responsibility for any loss or delay resulting from such use.