



Start: 333 N Park Rd
La Grange Park, IL 60526-1802,
US

End: 202 S Lakewood Ave
Northlake, IL 60164-2581, US

Notes:


Northlake





Directions


Distance


Total Est. Time: 15 minutes **Total Est. Distance:** 9.48 miles


-  **1:** Start out going SOUTH on N PARK RD toward W OGDEN AVE / US-34. <0.1 miles


-  **2:** Turn RIGHT onto W OGDEN AVE / US-34. 1.5 miles


-  **3:** Merge onto I-294 N toward WISCONSIN (Portions toll). 3.3 miles


-  **4:** Merge onto EISENHOWER EXPY W / I-290 W toward IL-64 / ROCKFORD / US-20. 2.9 miles

-  **5:** Take the US-20 E / LAKE ST exit- EXIT 13A. 0.4 miles

-  **6:** Keep LEFT at the fork in the ramp. <0.1 miles

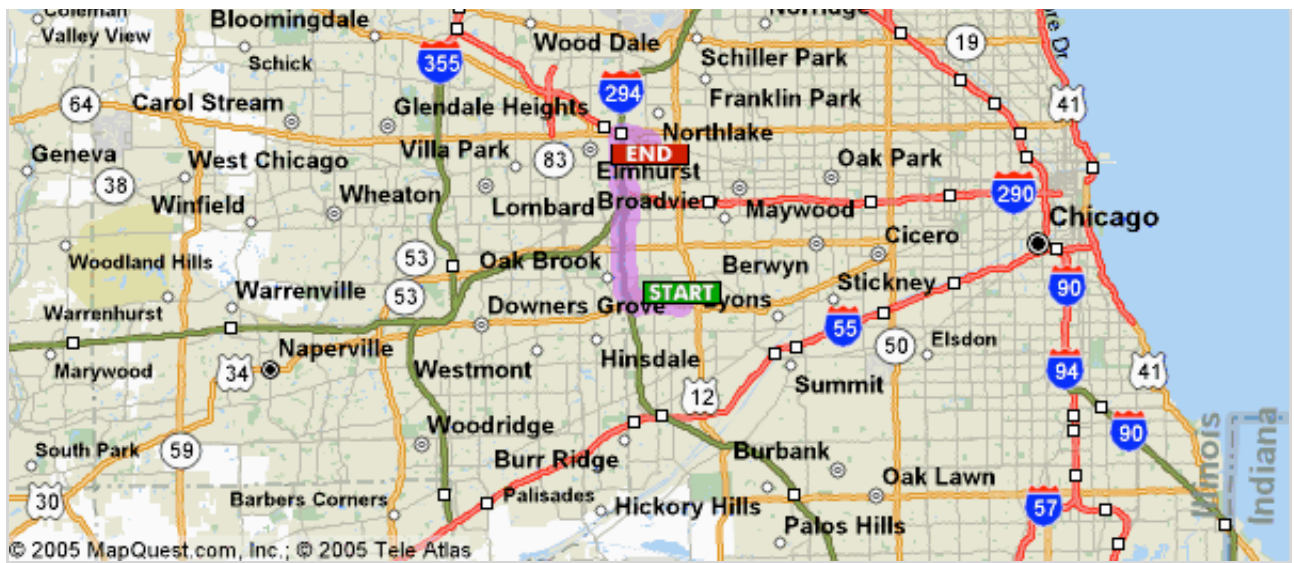
-  **7:** Turn SLIGHT RIGHT onto US-20 / W LAKE ST. 0.9 miles

-  **8:** Turn LEFT onto S LAKEWOOD AVE. 0.1 miles

-  **9:** End at **202 S Lakewood Ave**
Northlake, IL 60164-2581, US

Total Est. Time: 15 minutes **Total Est. Distance:** 9.48 miles





Start:
333 N Park Rd
 La Grange Park, IL 60526-1802, US

End:
202 S Lakewood Ave
 Northlake, IL 60164-2581, US



These directions are informational only. No representation is made or warranty given as to their content, road conditions or route usability or expeditiousness. User assumes all risk of use. MapQuest and its suppliers assume no responsibility for any loss or delay resulting from such use.